

645



Effective 6/17/2023

LIMITED STOP BUS ROUTE

MAJOR DESTINATIONS:

Downtown Minneapolis

- Marquette Ave Stop B
- 2nd Ave Stop H

St Louis Park

- West End
- Park Place Blvd
- Louisiana Ave Transit Center

Golden Valley

- General Mills Blvd Park & Ride
- General Mills Headquarters

Minnetonka

- Co Rd 73 Park & Ride
- Ridgedale Center
- Plymouth Rd Park & Ride

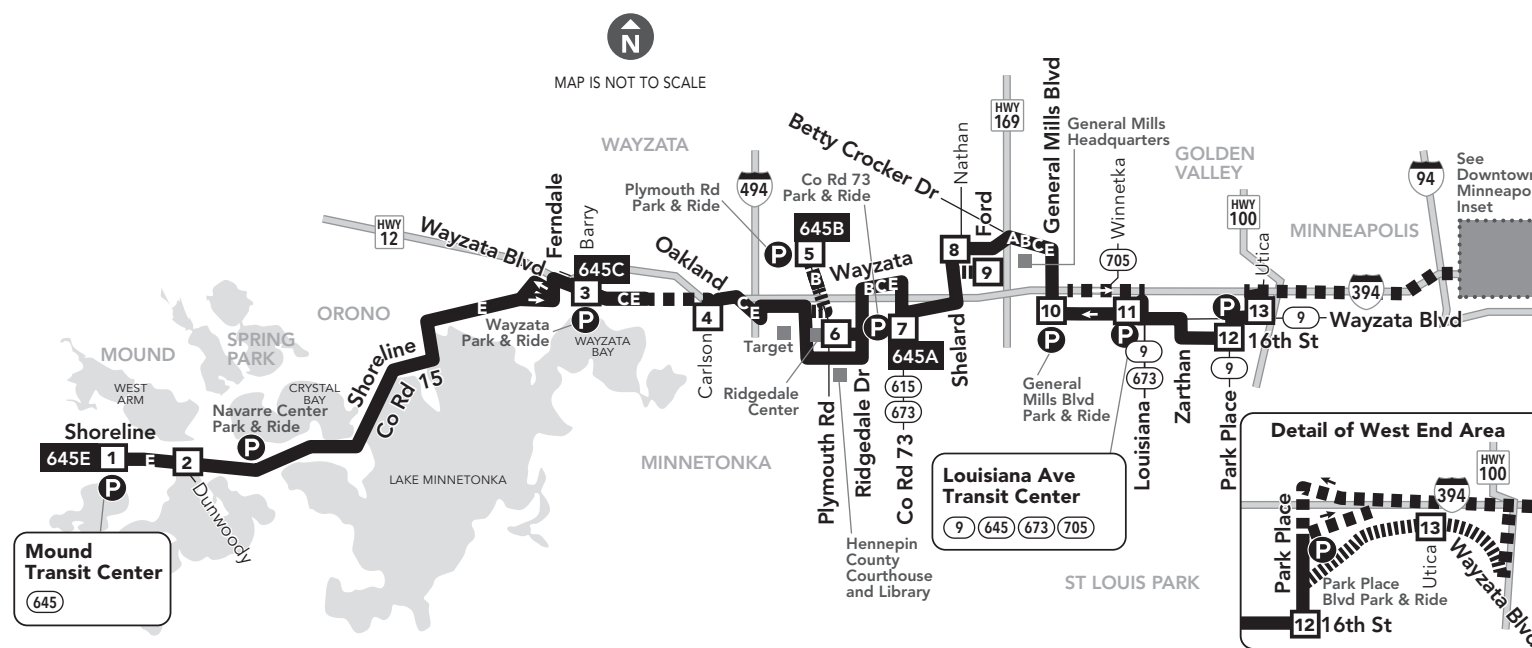
Wayzata

Shoreline Dr

Spring Park

Mound

- Mound Transit Center

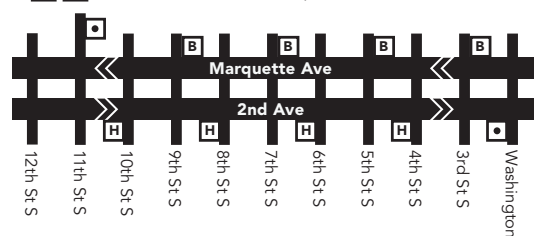


Marquette & 2nd Avenues

Express buses serve lettered bus stops every other block.

B Board at these stops on Marquette Ave.

H Exit the bus at these stops on 2nd Ave.



This is a Pay Exit route.

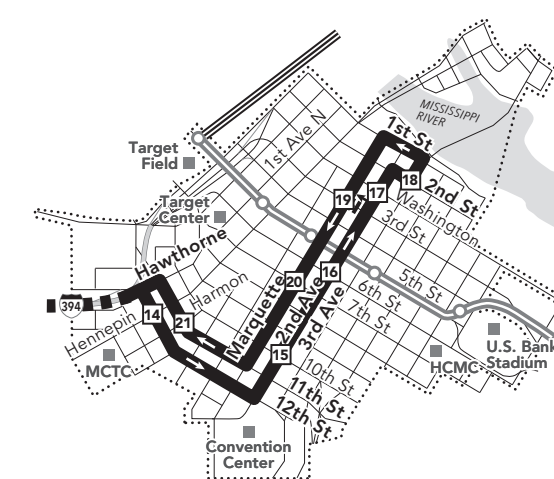
On trips leaving downtown or the U of M, pay your fare at your destination. The time you exit the bus determines the fare amount.



612-373-3333 • metrotransit.org

Minneapolis Downtown Zone

Ride in the Downtown Zone for 50¢



Go-To Card Retail Locations

A refillable Go-To Card is the most convenient way to travel by transit! Buy a Go-To Card or add value to an existing card at one of these locations or online.

MINNEAPOLIS

- Metro Transit Service Center: 719 Marquette Ave

ST LOUIS PARK

- Cub Foods: 5530 16th St W

Park & Ride Locations

Park free at these lots while you commute. No overnight parking.

GOLDEN VALLEY

- General Mills Blvd Park & Ride: 8675 Wayzata Blvd

MINNETONKA

- Co Rd 73 Park & Ride: 1100 Hopkins Crossroad
- Plymouth Rd Park & Ride: I-394 and Plymouth Rd

MOUND

- Mound Transit Center: 5515 Shoreline Dr

ORONO

- Navarre Center Park & Ride: 2399 Co Rd 19

ST LOUIS PARK

- Louisiana Ave Transit Center: 1300 Louisiana Ave S
- Park Place Blvd Park & Ride: 1500 Park Place Blvd S

WAYZATA

- Wayzata Park & Ride: 322 Wayzata Blvd E

All buses and trains have bike racks so you can bring your bicycle along.

Look for instructions on the rack. Lockers are also available for rent. Details at metrotransit.org/bike.

Metro Transit Mobile App

Now you can plan your trip, see arrival information for bus and trains and buy transit tickets all on the go!

Download the free app on Google Play or App Store.

Information: 612-373-3333

Metro Transit is the one place for all your transportation information.

Transit Information

Get assistance from a transit expert.

Hours:

- Monday – Friday: 6:30 am – 8:00 pm
- Saturday: 8:00 am – 4:30 pm
- Sunday & Holidays: Closed

NexTrip

Real-time departure information.

Customer Relations/Lost & Found

570 6th Ave N, Minneapolis, MN 55411
Provide comments and suggestions or check on lost items.

Hours: Mon. – Fri., 8:00 am – 4:30 pm
Closed weekends and holidays

711 Minnesota Relay (hearing impaired)

metrotransit.org

- NexTrip, real-time departure times
- Online Trip Planner
- Interactive map
- Printable schedules
- Go-To Cards: buy, add value, check your balance or enroll in Auto Refill
- Find bicycling, carpooling and vanpooling resources
- Register for Guaranteed Ride Home

Local Bus & METRO Fares	Rush Hours	Non-Rush Hours
	Mon.-Fri. 6:00-9:00 am 3:00-6:30 pm	
Adults (ages 13-64)	\$ 2.50	\$ 2.00
Seniors (65+), Youth (6-12), Medicare	\$ 2.50	\$ 1.00
Downtown Zone	\$.50	\$.50
Express Bus Fares	Rush Hours	Non-Rush Hours
Adults (ages 13-64)	\$ 3.25	\$ 2.50
Seniors (65+), Youth (6-12), Medicare	\$ 3.25	\$ 1.00
Reduced Fares		\$ 1.00
Persons with disabilities	At all times on buses & METRO lines	
Children 5 and Under	FREE (limit 3) Must ride with a fare-paying customer	

Reduced Fares

See rates above. To receive a reduced fare:

Bus – Please tell the bus driver **before you pay your fare** if you qualify for a reduced fare.

METRO lines – be ready to show police officers that you qualify for a reduced fare.

Qualifying ID

Seniors (65+): Show a Minnesota driver's license/state ID with a Senior/ endorsement.

Medicare card holders: Show a Medicare card along with a MN driver's license/state ID.

Persons with Disabilities: Show your Metro Mobility card or transfer, Metro Transit temporary ID with a photo ID or Minnesota driver's license/state ID with an or endorsement. For information on certification, call Customer Relations at 612-373-3333.

Fare Cards/Passes Buy a variety of passes at Metro Transit service centers, retail outlets or online. Or buy tickets via Metro Transit's Mobile App.

Fareboxes Buses accept U.S. bills and coins. Change is not available.

Transfers All fares (excluding the Downtown Zone) include a transfer. This gives you unlimited rides on buses and METRO lines for 2½ hours. Ask for one when you pay your cash fare. Transfers are automatically embedded on fare cards and METRO tickets.

How to Ride

BUSES

- Arrive 5 minutes before the schedule or NexTrip says your trip will depart.
- Watch for your bus number.
- Pay your fare as you board, except for Pay Exit routes.
- Pull the cord above the window about 1 block before your stop to signal the driver.

METRO LINES

- Arrive 5 minutes before the schedule or NexTrip says your trip will depart.
- Pay BEFORE you board—touch your card to a reader on the platform or buy a ticket from the machine.
- Push the blue button to open doors (trains only).
- METRO LRT lines stop at every station. METRO BRT lines stop at stations on demand and when customers are present.

MAKING CONNECTIONS

Transfer between buses and METRO lines for up to 2½ hours with your fare.

Those who try to ride without paying will be charged with a misdemeanor and fined \$180.

Reading a schedule: a step-by-step guide

- Find the schedule for the **day** of the week and the **direction** you plan to travel.
- Look at the map and find the **timepoints** nearest your trip start and end points. Your stop may be between timepoints.
- Read down the column to see what **time** a bus will depart from a given timepoint. Read across a row to see when the bus will reach another timepoint. If the time is blank, that trip does not serve that timepoint.

Not all stops are shown on this timetable.

Use the timepoints on the map and the schedule to estimate the arrival of your bus. For details, call Transit Information or explore our interactive map and trip planning tools at metrotransit.org.

Trip Planner
 To:
 From:

metrotransit.org

